

BE PREPARED FOR LANDSLIDES



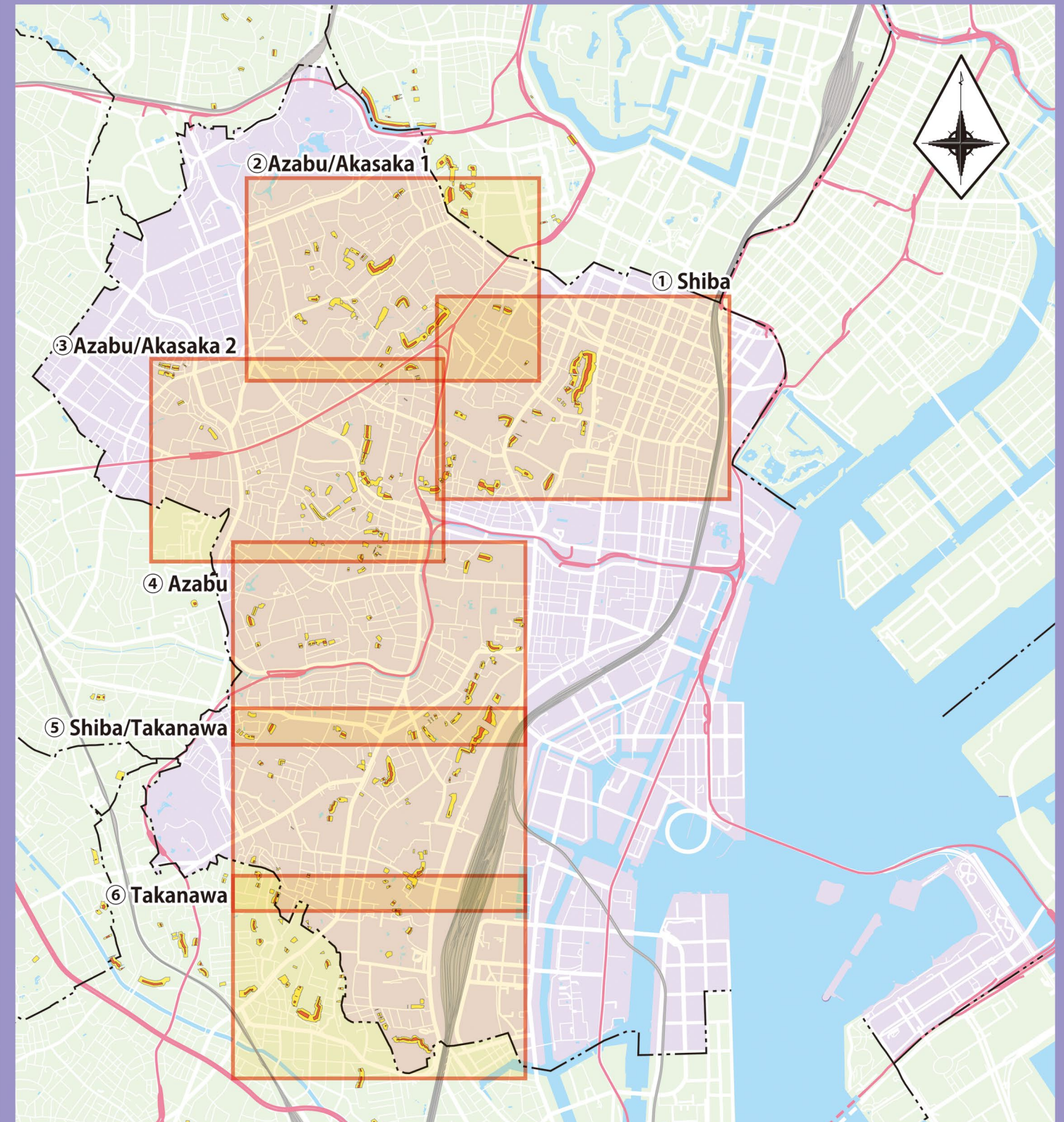
Some areas in Minato City are at risk of landslides in the event of continued heavy rain or strong earthquakes.

Based on the results of inspections carried out by the Tokyo Metropolitan Government in accordance with the Act on Sediment Disaster Countermeasures for Sediment Disaster Prone Areas (Sediment Disaster Prevention Act), Sediment-related Disaster Warning Areas and Sediment-related Disaster Special Warning Areas (see page 2) at risk of landslides were designated in March 2017 and September 2019.

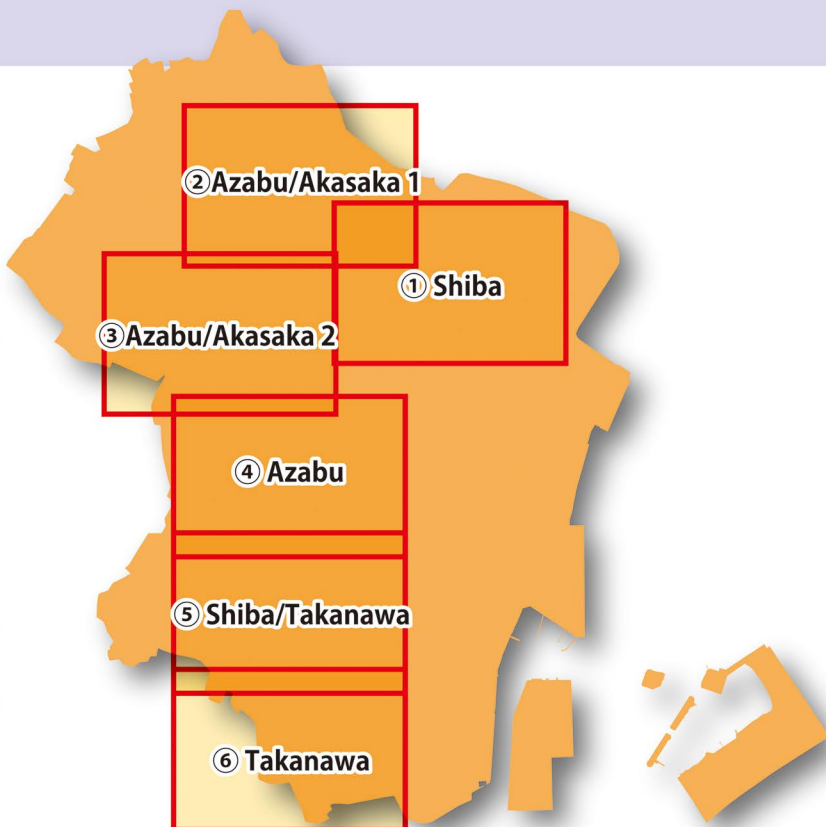
This map illustrates these Sediment-related Disaster Warning Areas and Special Warning Areas within Minato City. It also lists information and provides explanations about a variety of sediment-related disasters, as well as explaining how the City distributes this information.

Please use this Hazard Map to minimize harm and damage from landslides and other sediment-related disasters.

Full Map of Minato City



Full Map of Minato City	1
LEARN -----	2
What are Landslide Disasters?	
PREPARE -----	3
Preparing for Landslides	
EVACUATE -----	4
Evacuating from a Landslide	
ABOUT -----	5
Home-exit evacuation	
HAZARD MAPS	
① Shiba -----	6
② Azabu/Akasaka 1 -----	8
③ Azabu/Akasaka 2 -----	10
④ Azabu -----	12
⑤ Shiba/Takanawa -----	14
⑥ Takanawa -----	16



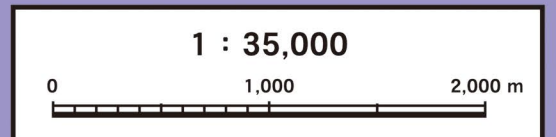
There are no hazardous locations with regard to Sediment-related Disaster (Special) Warning Areas in Shibaura Konan.

*Approved by the head of the Geospatial Information Authority of Japan (GSI) based on the Survey Act (usage) R 4JHs 165

LEGEND

	Sediment-related Disaster Warning Areas (Yellow Zones)
	Sediment-related Disaster Special Warning Areas (Red Zones)

*See P2 "What Are Landslide Disasters?" for details



Created by editing the GSI Maps Vector