

N Mita Course

There are libraries, stores,
and places to relax along the canal
There is a lot to do on this course
while you enjoy the scenery

Time required

2.9 hours

Travel time

27 minutes

Total travel distance

1.9 km

N-1 Fudanotsuji Square

Duration
40 minutes

A facility supporting industry and learning in Minato City

Fuda-no-Tsuji Square, as a location supporting industry and learning in Minato City, is a familiar building to many comprised of various facilities, such as the Minato City Industry Promotion Center, the Mita Library, a private sector collaboration floor.

☎ 03-6435-3670

🕒 8:00-22:00

Car park: JPY300 / 30 minutes, bicycle park: Free



Minato City Tourist Information Center

Located on the first floor of Fudanotsuji Square, the center offers a variety of tourist pamphlets with a focus on Minato City. English-speaking staff members are always available, so feel free to ask them for seasonal information on tourist spots.

🕒 9:00-17:00 (9:00-16:30 for merchandise sales) Closed: Open every day (closed from December 29 to January 3) Admission: Free



Mita Library

Located on the 4th to 6th floors of Fudanotsuji Square, this library has the largest floor area and collection of books of any Minato City library. The library has a section where users can check out materials on reserve, and a system that allows users to reserve a seat in the reading area. The library also holds storytelling and reading sessions, movie viewing event, and other events.

☎ 03-3452-4951

🕒 Monday to Saturday: 9:00-20:00
Sundays, public holidays, and December 28: 9:00-17:00 Closed: 3rd Thursday of the month (or the preceding Wednesday if the day falls on a public holiday), year-end and New Year holidays, etc.



N-2 Shibazakura Garden (Sumitomo Fudosan Tokyo Mita South Tower)

Duration
15 minutes


This is a secret spot to see the ground carpeted in pink.

The 1,585 m² open space on the west side of the Sumitomo Fudosan Tokyo Mita South Tower is covered with a pink carpet of shibazakura (moss pink) from early to late April. The west side open space is sheltered from the National Route 15 by a building, making it a tranquil area.

☎ 03-5419-2525

🕒 24 hours (public open space area)

Admission: Free



Break Minato Saryo(teahouse)

Minato Saryo(teahouse) is operated by Minato Kobo of the Koufukukai Social Welfare Corporation on the 4th floor of Fudanotsuji Square next to the Mita Library. They serve delicious drinks and light meals during the weekday daytime. The atmosphere is open and cheerful, so feel free to stop by for a break from working or studying at the library.

🕒 Weekdays: 10:30-16:00 (last order: 15:30)
Closed: Saturdays, Sundays, public holidays, and days when Mita Library is closed. Drinks: JPY300, light meals (pasta, soup set): JPY700; other snacks also available



Route introduction

Start JR Tamachi Sta. Mita Exit (West Exit)

Take the Piata's elevator to the 1st floor.

about 310m ⌚ about 5 minutes

N-1 Fudanotsuji Square
(Minato City Tourist Information Center / Mita Library)

about 330m ⌚ about 5 minutes

N-2 Shibazakura Garden
(Sumitomo Fudosan Tokyo Mita South Tower)

about 470m ⌚ about 8 minutes

N-3 Fudanotsuji-bashi Bridge

about 250m ⌚ about 4 minutes

N-4 Moshio-bashi Bridge and Green Space along Shinshiba Canal

about 130m ⌚ about 2 minutes

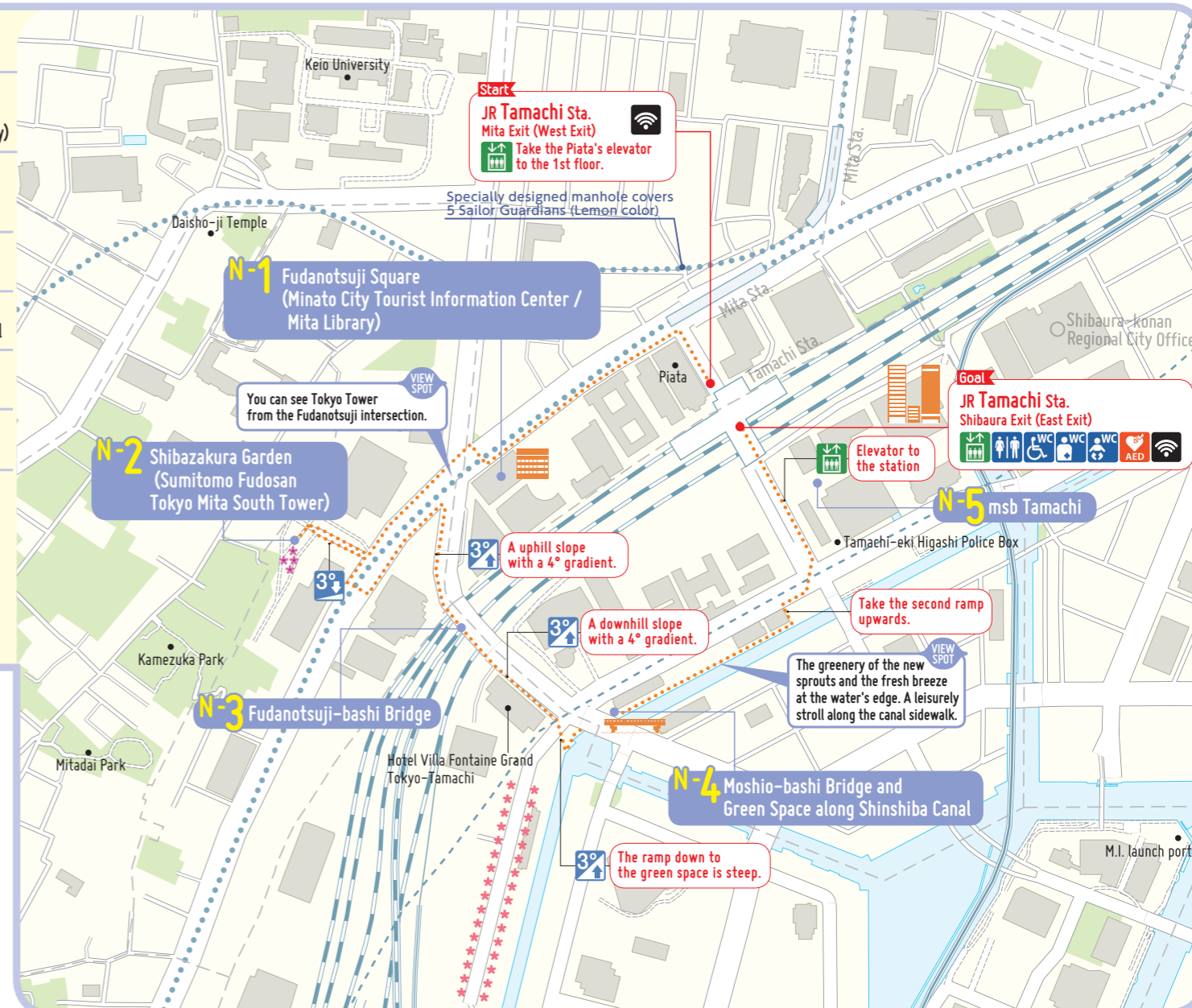
N-5 msb Tamachi

about 180m ⌚ about 3 minutes

Goal JR Tamachi Sta. Shibaura Exit (East Exit)

Course Feature


- Although the sidewalks are narrow in some places, the course is generally flat with few inclines.
- This course allows for a relaxed schedule because of the small distances to be traveled.



N-3 Fudanotsuji-bashi Bridge

An overpass over 11 tracks

Looking back as you climb the bridge, you can see Tokyo Tower towering between the buildings. It is lit up in the evening, so a stroll after sunset is also recommended. Many train tracks pass under the bridge, which is a fantastic sight for railroad fans. The sidewalks are wide and ideal for taking a stroll with children.

Duration
15 minutes

N-4 Moshio-bashi Bridge and Green Space along Shinshiba Canal

A great place to walk and relax

The name of the bridge is said to have come from a waka poem composed for the travel journal titled "Kaikoku Zakki" published in the Muromachi period (1336-1573). Trees have been planted in the sidewalks along the canal, creating a calm atmosphere in the midst of a large city. When you get tired of walking, take a rest on a bench. You can enjoy a leisurely stroll.

Duration
20 minutes

N-5 msb Tamachi

New symbol of Tamachi



Located a 3 minute walk from the Shibaura Exit (East Exit) of JR Tamachi Station, "msb Tamachi" is a complex made up of offices, a hotel, and commercial facilities. The commercial area is home to a variety of stores and restaurants, and within the district is Japan's first Pullman hotel, Pullman Tokyo Tamachi.

👉 Please contact the store directly.



*Tactile paving is only installed on the 2nd floor deck.

Duration
60 minutes