

Shiba/Shimbashi Area

1 Toranomon Hills Mori Tower
Map F-3 ☎ 03-6406-6192



The Toranomon Hills Mori Tower skyscraper complex stretches 247m into the sky and contains offices, a hotel, and residential and commercial spaces. In front of the entrance lies Oval Square, a 6,000 square meter outdoor space.

2 Shimbashi SL Square
Map G-4



Shimbashi SL Plaza is frequently used for person-on-the-street television interviews. Shimbashi Station was the starting point for railway construction in Japan. A street famous for food and drink can be found under the train tracks near the plaza, which is crowded with people stopping in after work every day.

3 Atago-Jinja Shrine
Map F-4 ☎ 03-3431-0327



Located on at the peak of Mt. Atago (26m above sea level), this shrine is believed by many to ward off fires. The steeper hill has an 86-step stone stairway on a 40 degree incline that folk legend says Magaki Heikuro rode up and down on his horse in 1630.

5 Zojoji Temple
Map E-5 ☎ 03-3432-1431



This is one of the family temples of the Tokugawa Clan (Kaneiji Temple in Ueno is another). Six shoguns are buried here. The temple contains many treasures, including Important Cultural Properties.

7 Kyu-Shiba-rikyu Gardens
Map F-5 ☎ 03-3434-4029



This famed garden retains the special ambience of the gardens of early Edo period feudal lords. A circuit-style garden with a pond, it has been named a Place of Scenic Beauty by the national government. Noteworthy sights include the beautifully arranged stones, the cherry trees, the changing autumn leaves, and more.

Minato City Promotional Logo

In May 2016, Minato City formulated the "Minato City Promotion Strategy," and has been carrying out city promotions to communicate Minato City's attractions, brand, and image to people in Japan and overseas. As one of our activities, we have created a "City Promotional Logo" that expresses the urban image of Minato City and conveys its attractiveness. The logo is used in all situations to foster a sense of unity and further collaboration with diverse actors, including residents of Minato City, as well as to facilitate the promotion of Minato City through the concerted efforts of all the city office staff. Minato City's promotion strategy contains the following six images of the city and colors for each of these images.

- Imayo-iro (light vermillion red) A city that is open to the world and embraces diversity
- Kakitsubata (iris blue) A city with colorful art and culture and a rich history
- Tobu-iro (dark red-brown) A safe and secure city
- Tokiwa-iro (forest green) An attractive city with a beautiful cityscape
- Ruri-iro (azure) A convenient city with excellent accessibility
- Aka-daidai (red-orange): A city of warmth, kindness, and vitality



Takanawa/Shirokane Area

29 TOKYO METROPOLITAN TEIEN ART MUSEUM
Map A-7 ☎ 050-5541-8600



The former residence of Prince Asaka, built in 1933, was renovated into a museum in 1983, at which time it was opened to the public. This is a rare example of a historic building combining art deco-style architecture together with magnificent gardens (designated as an Important Cultural Property).

31 Takanawa Fire Station Nihonenoki Branch
Map C-7 ☎ 03-3473-0119



Completed in 1933, this building became a local symbol thanks to its retro appearance based on the German Expressionist architecture that was popular post-WWI. It was chosen as a Tokyo Metropolitan Government Selected Historical Structure in 2011.

25 Shirokanehikawa-jinja Shrine
Map C-6 ☎ 03-3441-8842



This shrine has three patron kami (gods): Susano no Mikoto, Yamato Takeru no Mikoto and Kushinada Hime no Mikoto. The premises hold both a Kemuru shrine and an Inari shrine.

27 Minato City Local History Museum
Map B-7 ☎ 03-6450-2107



This multipurpose complex, with the Local History Museum at its heart, is housed in the preserved and restored former Institute of Public Health, which was built in 1938. The facade was created in the Gothic style, and is covered in scratch tile (which have vertical grooves). This style is known as "Uchida Gothic," named after its designer, Yoshikazu Uchida.

26 Kakurinjji Temple Seishoko
Map C-7 ☎ 03-3441-9379



Dedicated to Lord Kato Kiyomasa, this temple has been well-known since the Edo period as "Seisho-ko-sama" (this name uses another pronunciation for the characters of "Kiyomasa"). Each year on May 4-5 a "kachi mamon" charm containing its leaves is awarded during the Seisho-ko Festival. These charms signify overcoming the troubles of life by drawing on Seisho-ko's luck in battle.

28 Platinum-dori Street
Map A-7



Connecting Meguro-dori and Gaien Nishi-dori avenues, this sophisticated street is lined with ginkgo trees and home to stylish restaurants, cafes, and boutiques. Adults can enjoy soaking in its elegant atmosphere.

30 SENGAKUJI Temple
Map C-7 ☎ 03-3441-5560



This temple is the family temple of the Asano Clan, rulers of Aiko Domain during the Edo period. Graves on the site include those of Asano Nagamori and his wife, Yozsai-in. The death of Asano Nagamori (filled Takumi no Kami) set off the events leading to the Chushingura, the incident involving the Aiko Gishi (known abroad as the 47 ronin), and their graves are also in the temple grounds.

32 Maxell AQUA PARK SHINAGAWA
Map C-8 ☎ 03-5421-1111



This complex houses an aquarium, various attractions, and even a stadium. The highly entertaining aquarium offers different dolphin performances in the day and evening, as well as highly intricate theme-based tank exhibitions.

Shibaaura/Daiba Area

33 HI-NODE
Map G-6 ☎ 0120-977-311



This small boat terminal opened at Hinode Pier in August 2019. The waiting area has cafes and restaurants offering an extensive view of Tokyo Bay, so you can enjoy a break and a meal while savoring the sea and the natural world.

35 Minato City Center Traditional Culture
Map F-4 ☎ 03-3455-9451



Built in 1936, this building was once the Kyoto Kaikan Hall. It is a Minato City Tangible Cultural Asset and is among the oldest surviving examples of wooden "kemonbar" structures in Tokyo. Local residents pushed for the building to be conserved and reused, leading to maintenance work. The Center opened in April 2020.

37 SHINAGAWA SEASON TERRACE
Map D-8 ☎ 03-6433-2848



This building has restaurants, clinics, a running station, and more. To the north side lies 3.5 ha of green land, where families living nearby come to relax. Various events are held here throughout the seasons. It is used as a location for television dramas, and is also a popular spot for night scenery due to the great view of Tokyo Tower.

39 Statue of Liberty
Map G-9



This 11 meter-tall, 9 ton bronze statue has been recognized as "a replica of the Statue of Liberty" from France. It was produced by the Tokyo Waterfront City Association and presented to the Tokyo Metropolis.

34 Hinode Pier
Map F-6



This is the arrival and departure point for water buses going to Odaba Marine Park and other destinations. The pier is a base for Tokyo sightseeing from the water and a little known spot that offers great views of Rainbow Bridge at night.

36 Rainbow Bridge
Map F-8



This Tokyo Bay landmark opened in 1993. Pedestrians can also cross this 798 m bridge by walking along the 1.7 km Rainbow Promenade. It has become a popular sightseeing spot for night scenery.

38 Odaiba Marine Park
Map H-9 ☎ 03-5531-0852



Odaiba Marine Park is a place to enjoy playing on the sandy beach or wind surfing in Tokyo Bay. Rainbow Bridge stands in front of it, and the Tokyo cityscape opposite makes for fantastic nighttime viewing.

33 Daihoji Temple (Daikokuten)
Map C-4 1-10 Moto-azabu, Minato-ku ☎ 03-3451-6039



The one who bestows longevity, Jurojin, is enshrined here.

34 Tenso-jinja Shrine (Fukurokuju)
Map C-3 7-7-7 Roppongi, Minato-ku ☎ 03-3408-5898




Enshrined here is Fukurokuju, who is said to bestow the three virtues of happiness (Fuku, retainer's stipend (Roku), and longevity (Ju).

35 Hisakuni-jinja Shrine (Hotei)
Map D-3 2-1-16 Roppongi, Minato-ku ☎ 03-5533-2995




Hotel the god of fortune and wealth is enshrined here.

35 Azabu Hikawa Shrine (Bishamonen)
Map C-5 1-4-23 Moto-azabu, Minato-ku ☎ 03-3446-8796




Bishamonen, who takes away illnesses and disastors while realizing great ambitions, is enshrined here.

36 Juban Inari-jinja Shrine (Takarabune)
Map D-4 1-4-6 Azabu-juban, Minato-ku ☎ 03-3583-6250



The shrine for the lucky treasure ship that carried the seven gods of fortune.

37 Iikura kumano-jinja Shrine (Ebisu)
Map E-4 2-2-14 Azabudai, Minato-ku ☎ 03-3559-6008



Enshrined here is Ebisu, who brings business fortune.

The Seven Gods of Fortune

Visit them all and you will find good luck



38 Sakurada-jinja Shrine (Jurojin)
Map C-4 3-2-17 Nishi-azabu, Minato-ku ☎ 03-3405-0888



The one who bestows longevity, Jurojin, is enshrined here.

39 Statue of Liberty
Map G-9



This spherical Hachitama observation room is located about 100 m above the ground, and offers a 270-degree panoramic seaside view, which includes Rainbow Bridge and Tokyo Tower. On clear days, you can see Mt. Fuji, the Chichibu mountain range, and even the Tanzawa Mountains.

39 Statue of Liberty
Map G-9



This 11 meter-tall, 9 ton bronze statue has been recognized as "a replica of the Statue of Liberty" from France. It was produced by the Tokyo Waterfront City Association and presented to the Tokyo Metropolis.